

SCALE: 1'=1000"

MIAMI AIRPORT
NODE: C4-N-30

MIAMI INTERNATIONAL AIRPORT

BLUE LAGOON
NODE: C4-C-28

6701 NW 7 ST
9.334 AC
30-3051-099-0010

1

5495 NW 7 ST
1.675 AC
01-3131-011-0060

2

5627 NW 7 ST
7.295 AC
01-3131-011-0140

3

4.96 AC
01-3131-010-0053

4

3.5 AC
01-3131-010-0100

5

0.8 AC
01-3131-042-001

6





10400 GRIFFIN ROAD, SUITE 206
COOPER CITY, FLORIDA 33328
(954)680-2730 (954)680-2732 FAX
CERTIFICATE OF AUTHORIZATION No. 9808


ALTERNATIVE 2


ALL POTENTIAL FILL SITE

 BLUE LAGOON NODE
C4-C-28

 MIAMI AIRPORT NODE
C4-N-30

 MDX RAMP
EXPANSION

 REMAINDER OF MDX
ROW IN BLUE LAGOON
SUB-BASIN

 SR 836 ROW

PROPERTY INFORMATION

| PROPERTY ID: | ACRES: |
|---------------------|--------|
| 1. 30-3051-099-0010 | 9.334 |
| 2. 01-3131-011-0060 | 1.675 |
| 3. 01-3131-011-0140 | 7.295 |
| 4. 01-3131-010-0053 | 4.96 |
| 5. 01-3131-010-0100 | 3.5 |
| 6. 01-3131-042-001 | 0.8 |